








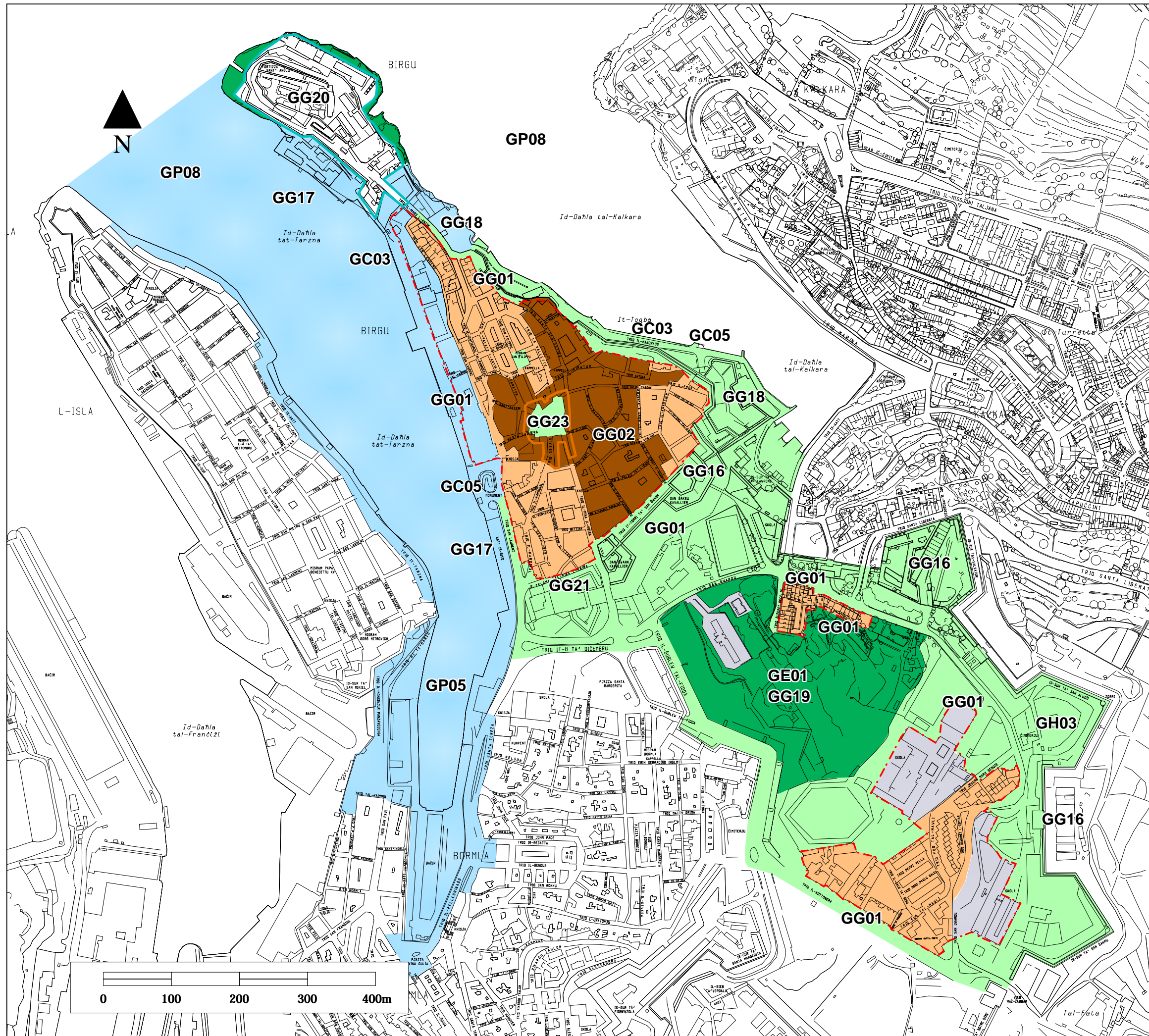




Key

-  Urban Development Boundary
-  Development Brief
-  Retention of Existing or more Environmentally Friendly Uses
-  Residential Zone
-  Housing Improvement Action Area
-  Areas of Open Space (to retain open space character)
-  Site of Scientific Importance / Area of Ecological Importance
-  Outline Permit
-  Tertiary Town Centre



Vittoriosa
Inset Map

Scale : **1:5500** Date : **April 2002**
INDICATIVE ONLY
Not to be used for direct interpretation.

Figure :
21