








Key

-  Local Access Road
-  Pedestrianised Zone
-  Pedestrian Priority Area
-  Junction Redesign
-  Traffic Direction
-  Two Way Traffic
-  Service Routes

Note: The traffic management measures shown on this map are indicative and may be subject to change following detailed examination.

Valletta
Transport Strategy

Scale :	Date :	Figure :
1:4000	April 2002	8
INDICATIVE ONLY		
Not to be used for direct interpretation.		

