










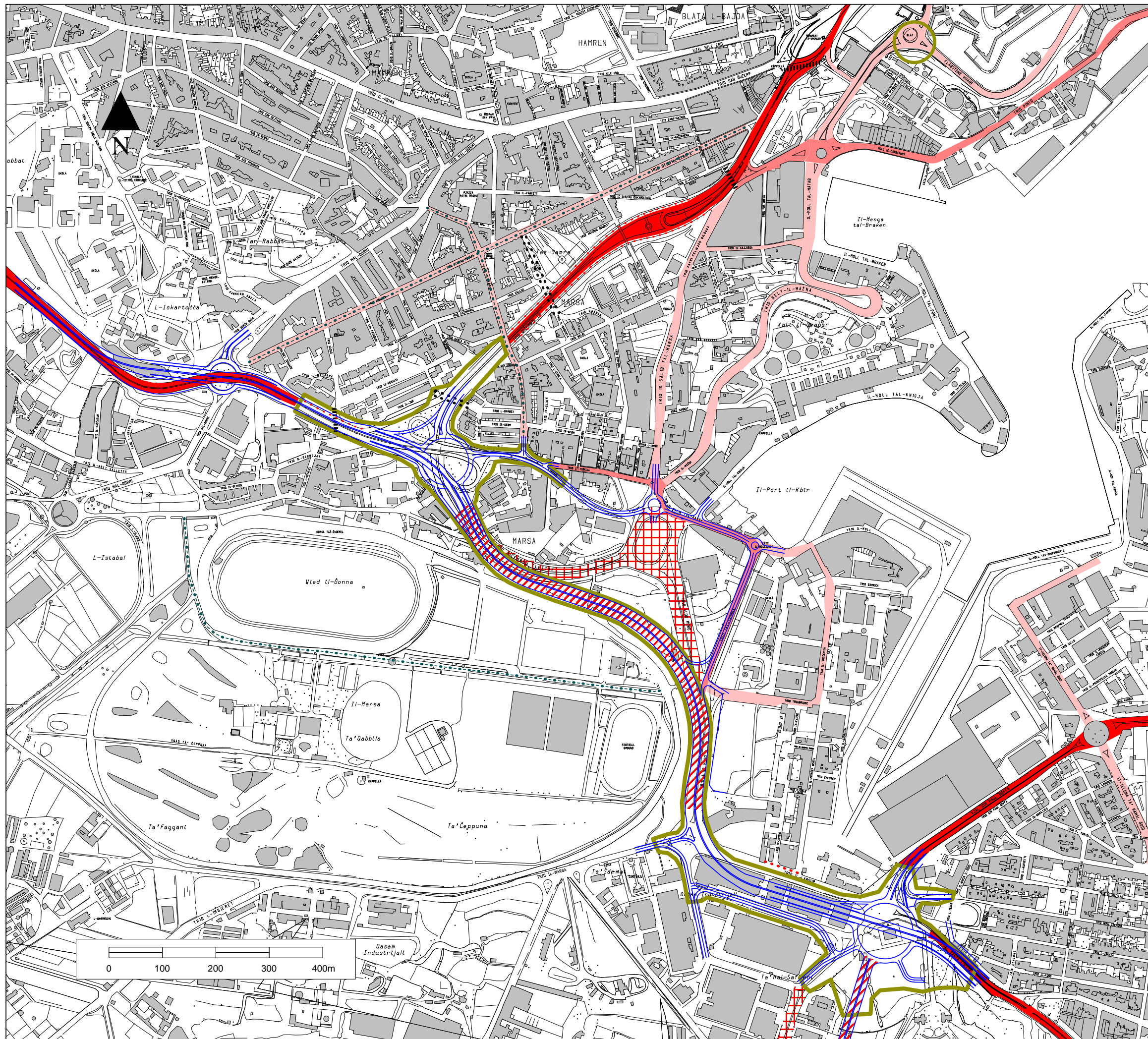




Key

-  Arterial Road  
Transport Infrastructure /  
Junction Upgrading
-  Traffic Calming
-  Pedestrian Bridge
-  Traffic / Pedestrian Barrier
-  Segregated Pedestrian Crossing
-  Arterial Road
-  Distributor Road
-  Local Access Road
-  Arterial Road Realignment
-  Existing Arterial Roads to be  
Downgraded
-  Projected Road Network



Marsa  
Transport Strategy

Scale : **1:7000**      Date : **April 2002**  
 INDICATIVE ONLY  
 Not to be used for direct interpretation.

Figure :  
**14**