

















GRAND HARBOUR LOCAL PLAN



AWTORITA TA' L-IPPJANAR
PLANNING AUTHORITY

Key

-  Urban Development Boundary
-  Public Office Enclave
-  Tertiary Town Centre
-  Development Brief
-  Inland Revenue Block
-  Transport Infrastructure Upgrading
-  Sea Passenger Terminal Development Brief
-  Crown Works Horn Works Action Plan
-  Residential Zone
-  Housing Improvement Action Area
-  Maritime Related Uses
Use Class 10 (Use Classes Order, 1994 as amended)
-  Port Related Uses
-  Light Port Related Uses
Excluding Use Classes 12 to 16
(Use Classes Order, 1994 as amended)
-  Informal Recreation
-  Retention of Existing or more
Environmentally Friendly Uses
-  Areas of Open Space
(to retain open space character)

Floriana Inset Map

Scale : 1:5500	Date : April 2002	Figure : 10
INDICATIVE ONLY Not to be used for direct interpretation.		

Base Maps - 1988 Survey Sheets (Updated)
Copyright Mapping Unit, Planning Authority

