






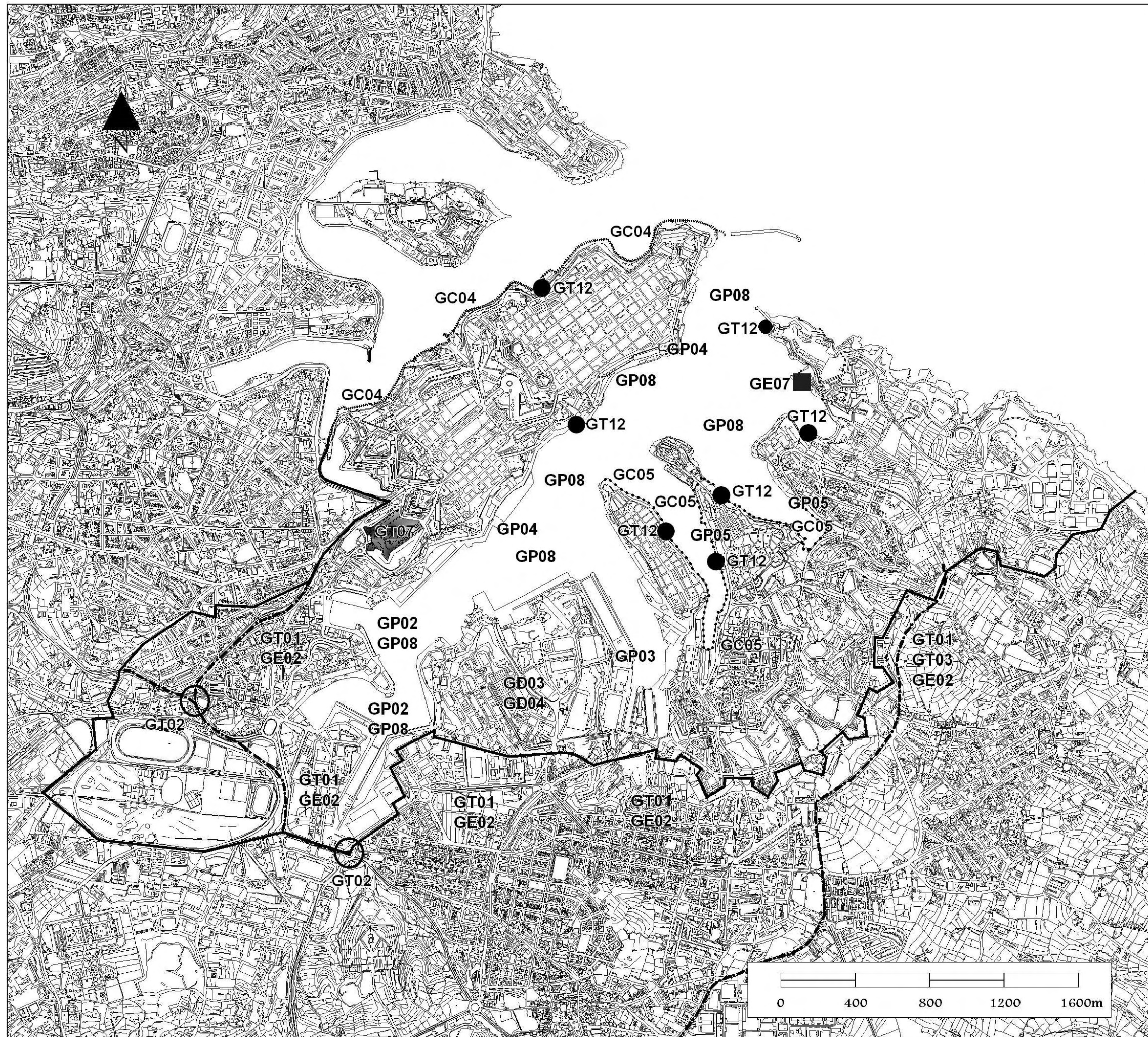
GRAND HARBOUR LOCAL PLAN
REVIEW



L-Awtorita' ta' Malta Dwar l-Ambjent u l-Ippjanar
Malta Environment & Planning Authority

Key

-  Park and Ride Facility
-  Major Junction Improvement
-  South Harbour Link Road
-  Marsamxett Harbour Waterfront
-  Cottonera Promenade
-  Ferry Landing Points
-  Tank Cleaning Facility
-  Local Plan Boundary



General Proposals Map

Scale : 1 : 20,000
Date : September 2006
INDICATIVE ONLY
Not to be used for direct interpretation.

Figure :
6

Base Maps - 1988 Survey Sheets
Copyright Mapping Unit, Malta Environment & Planning Authority