



GRAND HARBOUR LOCAL PLAN





AWTORITA TA' L-IPPIANAR
PLANNING AUTHORITY

Key

-  **Coastal Zone Boundary**

-  **ZONE 'A' :**
The Inner Harbour:
Commercial, Industrial
and Dock Areas - 7.2Km

-  **ZONE 'B' :**
The Valletta/Floriana
Waterfront:
Passenger and Related
Services, Leisure and
Tourism - 2.5Km

-  **ZONE 'C' :**
The Cottonera Side:
Residential, Leisure and
Tourism - 6.6Km

Note : The Coastal Zone indicated is subject to the Coastal Zone Management Plan being prepared by the Planning Authority.

**Grand Harbour
Waterfront**

| | | |
|--|-------------------|----------|
| Scale : | Date : | Figure : |
| 1 : 15,000 | April 2002 | 5 |
| INDICATIVE ONLY Not to be used for direct interpretation. | | |

Base Maps - 1988 Survey Sheets
Copyright Mapping Unit, Planning Authority